

Proposed Highway Improvement Works

Clifton Suspension Bridge approach roads

Clifton Suspension Bridge is a Grade I listed building and key tourist attraction for Bristol and the surrounding area.

Funding has been made available by the 'Local Sustainable Transport Fund' and 'Clifton Suspension Bridge Trust' to improve the highway in vicinity of the Clifton Suspension Bridge. A scheme has been prepared with three main aims; to facilitate improved accessibility of the area for pedestrians, make necessary traffic calming and safety improvements as well as enhance the streetscape.

Key improvements include;

- 20mph limit spanning the bridge from junction with North Road and Burwalls Road.
- Raised 'zebra' crossing in alignment with new proposed Heritage Centre.
- Footway and carriageway repairs

Please see overleaf for details of the proposals

Public Exhibition

North Somerset council would like to invite you to a public exhibition of the proposed highway improvements to the approach roads to the Clifton Suspension Bridge.

Two (one day) Q&A drop-in sessions will be held, where there will be an opportunity for you to find out more about the proposals, ask questions of the project team, view larger drawings and feedback any comments you may have.

Session 1

When
Saturday 13th July
10.00am until 4.00pm

Where
Outside Visitor Centre, Bridge Road, Leigh Woods,
BS8 3PA

Session 2

When
Saturday 3rd August
10.00am until 4.00pm

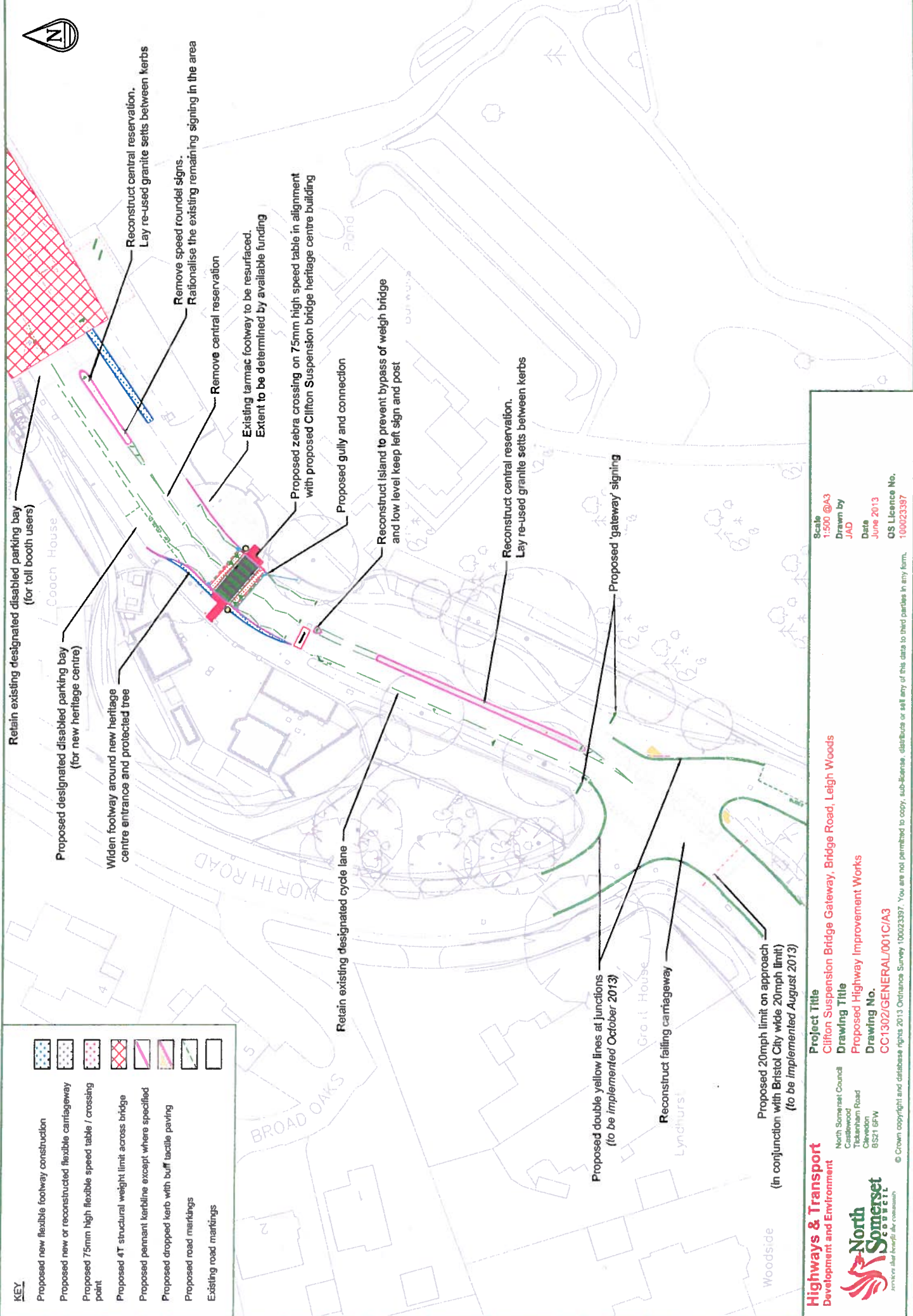
Where
Clifton Library, Princess Victoria Church, Clifton,
BS8 4BX

If you are unable to attend the exhibition and wish to receive further information please contact the project team via email: james.dawson@n-somerset.gov.uk or david.sarson@bristol.gov.uk











In partnership with





KEY

-  Proposed new flexible footway construction
-  Proposed new or reconstructed flexible carriageway
-  Proposed 75mm high flexible speed table / crossing point
-  Proposed 4T structural weight limit across bridge
-  Proposed pennant kerblines except where specified
-  Proposed dropped kerb with buff tactile paving
-  Proposed road markings
-  Existing road markings

Highways & Transport
Development and Environment



North Somerset Council
Castlewood
Tickenham Road
Clevedon
BS21 6FW

Project Title
Clifton Suspension Bridge Gateway, Bridge Road, Leigh Woods

Drawing Title
Proposed Highway Improvement Works

Drawing No.
CC-1302/GENERAL/001C/A3

Scale
1:500 @A3

Drawn by
JAD

Date
June 2013

OS Licence No.
100023397

© Crown copyright and database rights 2013 Ordnance Survey 100023397. You are not permitted to copy, sub-license, distribute or sell any of this data to third parties in any form.